







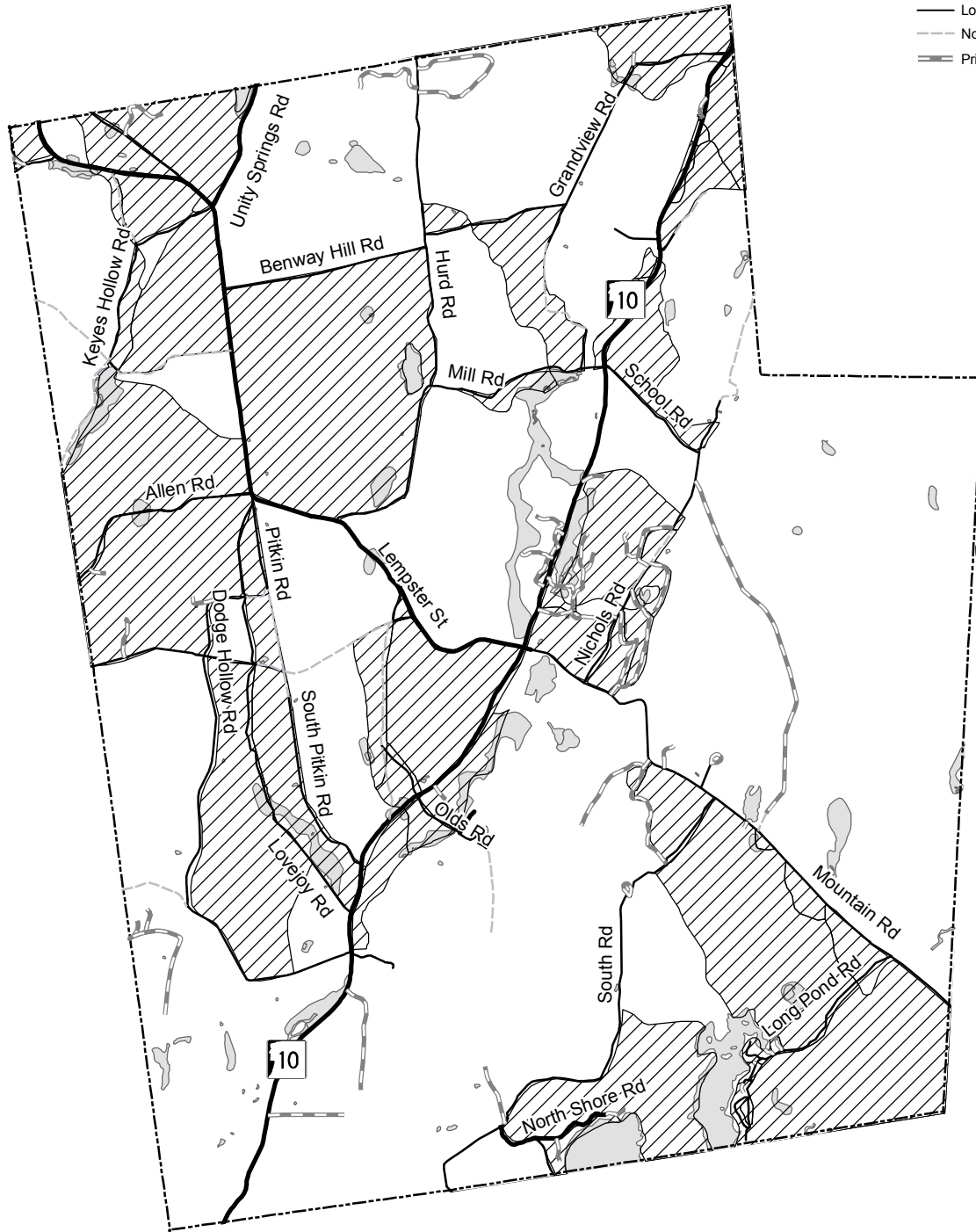


Town of Lempster, NH

NH Wildland - Urban Interface Map

Legend

- | | |
|--|---|
|  Town Line |  Wildfire Risk Areas |
| Road Network | |
|  State |  Lake/Pond |
|  Local | |
|  Not Maintained | |
|  Private | |

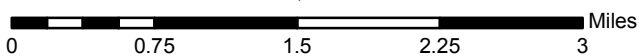


Source Data:
 Radeloff, V. C., R. B. Hammer, S. I Stewart, J. S. Fried, S. S. Holcomb,
 and J. F. McKeefry. 2005. The Wildland Urban Interface in the United States.
 Ecological Applications 15:799-805.

Base map features from NH GRANIT, digitized by Complex Systems
 Research Center, UNH.

Disclaimer:
 Digital data in NH GRANIT represent the efforts of the contributing
 agencies to record information from the cited source materials.
 Complex Systems Research Center (CSRC), under contract to the
 Office of Energy and Planning (OEP), and in consultation with
 cooperating agencies, maintains a continuing program to identify
 and correct errors in these data. OEP, CSRC, and the cooperating
 agencies make no claim as to the validity or reliability or to any
 implied uses of these data.

1:64,000



Map created by
 Upper Valley Lake Sunapee Regional Planning Commission,
 August 2008.