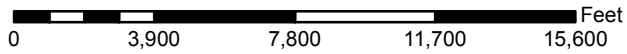


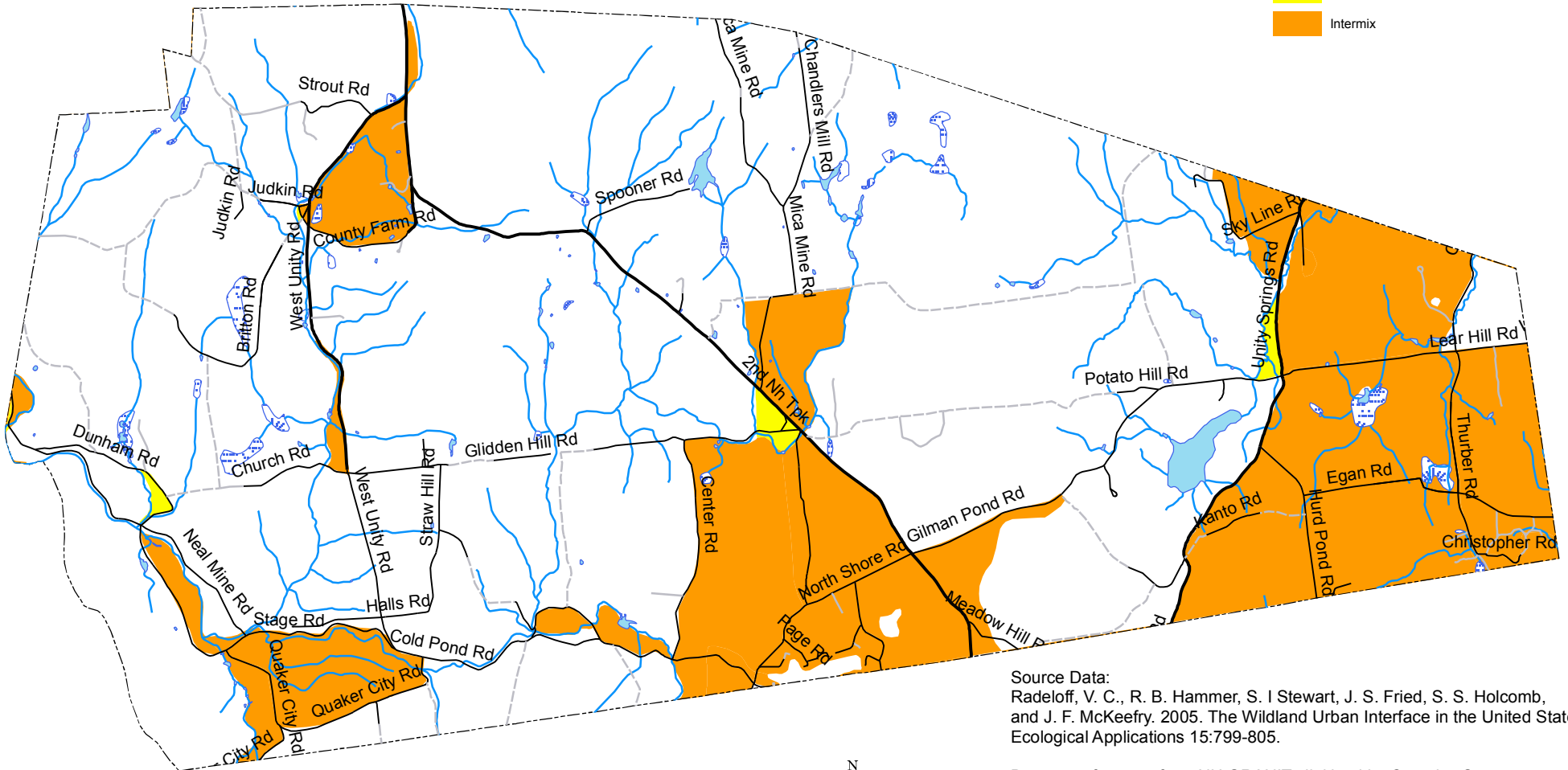
Town of Unity NH Wildland - Urban Interface Map

1:64,000



Legend

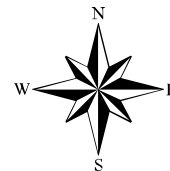
- | | |
|---------------------------|-----------------------|
| Town Line | Water Features |
| Road Network | Lake/Pond |
| Local | Reservoir |
| Not Maintained | Swamp/Marsh |
| Private | Stream/River |
| State | |
| Wildfire Risk Area | |
| Interface | |
| Intermix | |



Source Data:
Radeloff, V. C., R. B. Hammer, S. I Stewart, J. S. Fried, S. S. Holcomb,
and J. F. McKeefry. 2005. The Wildland Urban Interface in the United States.
Ecological Applications 15:799-805.

Base map features from NH GRANIT, digitized by Complex Systems
Research Center, UNH.

Disclaimer:
Digital data in NH GRANIT represent the efforts of the contributing
agencies to record information from the cited source materials.
Complex Systems Research Center (CSRC), under contract to the
Office of Energy and Planning (OEP), and in consultation with
cooperating agencies, maintains a continuing program to identify
and correct errors in these data. OEP, CSRC, and the cooperating
agencies make no claim as to the validity or reliability or to any
implied uses of these data.



Map created by
Upper Valley Lake Sunapee Regional Planning Commission,
November 2007.