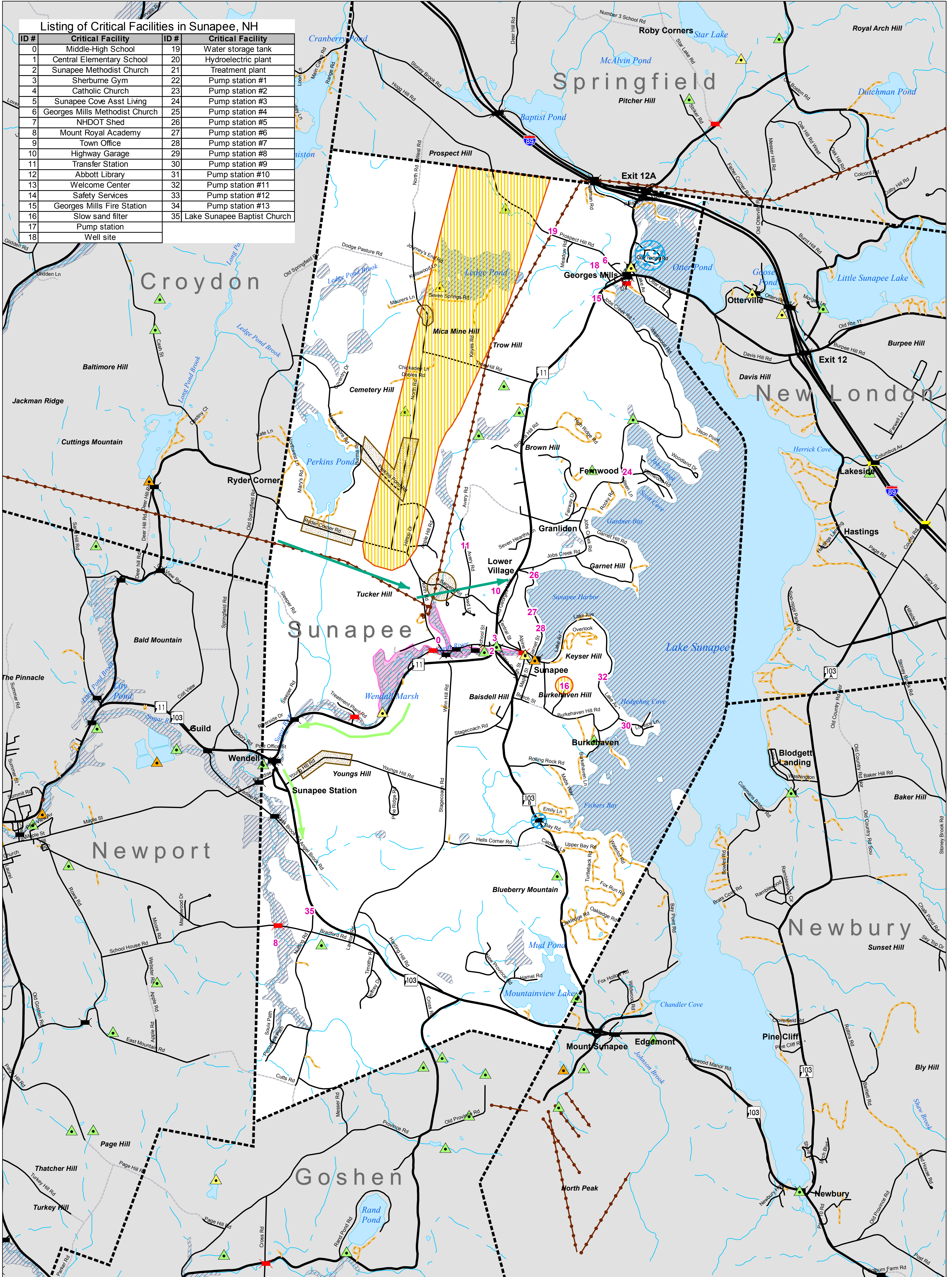


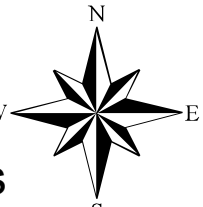

Listing of Critical Facilities in Sunapee, NH

ID #	Critical Facility	ID #	Critical Facility
0	Middle-High School	19	Water storage tank
1	Central Elementary School	20	Hydroelectric plant
2	Sunapee Methodist Church	21	Treatment plant
3	Sherburne Gym	22	Pump station #1
4	Catholic Church	23	Pump station #2
5	Sunapee Cove Asst Living	24	Pump station #3
6	Georges Mills Methodist Church	25	Pump station #4
7	NHDOT Shed	26	Pump station #5
8	Mount Royal Academy	27	Pump station #6
9	Town Office	28	Pump station #7
10	Highway Garage	29	Pump station #8
11	Transfer Station	30	Pump station #9
12	Abbott Library	31	Pump station #10
13	Welcome Center	32	Pump station #11
14	Safety Services	33	Pump station #12
15	Georges Mills Fire Station	34	Pump station #13
16	Slow sand filter	35	Lake Sunapee Baptist Church
17	Pump station		
18	Well site		



**Hazard Areas and Critical Facilities Map
Sunapee Hazard Mitigation Plan**

1:24,000 1 inch equals 2,000 feet



Data drawn from NH GRANIT, the state's GIS clearinghouse, and represents the best available data. Dam data from NH DES Dam Bureau. Bridge data from NH DOT. Local hazard areas and critical facilities identified by the Sunapee Hazard Mitigation Committee.

Data Source Disclaimer: Digital data in NH GRANIT represent the efforts of the contributing agencies to record information from the cited source materials. Complex Systems Research Center (CSRC), under contract to the Office of Energy and Planning (OEP), and in consultation with cooperating agencies, maintains a continuing program to identify and correct errors in these data. OEP, CSRC, and the cooperating agencies make no claim as to the validity or reliability or to any implied uses

Legend

- Town Boundaries
- Electric Transmission Line
- Roads**
 - State
 - Local
 - Not Maintained
 - Private
- Water Features**
 - Lake or Pond
 - Stream or River
- Dams by Hazard Class**
 - High hazard potential
 - Significant hazard potential
 - Low hazard potential
 - Non Menace
 - Ruins, removed, breached, notbuilt, or exempt
- Bridges by Condition**
 - Red List: More Frequent Inspection Required
 - Structurally Deficient or Functionally Obsolete
 - Other Bridges
- Water Features**
 - 100-Year Floodplain, FEMA, Sullivan Co. only
 - Inundation Area if Sunapee Dam Fails, in the case of a 100-year breach
- Hazard Areas**
 - Downburst
 - Microburst
 - Erosion
 - Local Flooding
 - Lightning
- Critical Facilities**
 - 1 Listed by number above