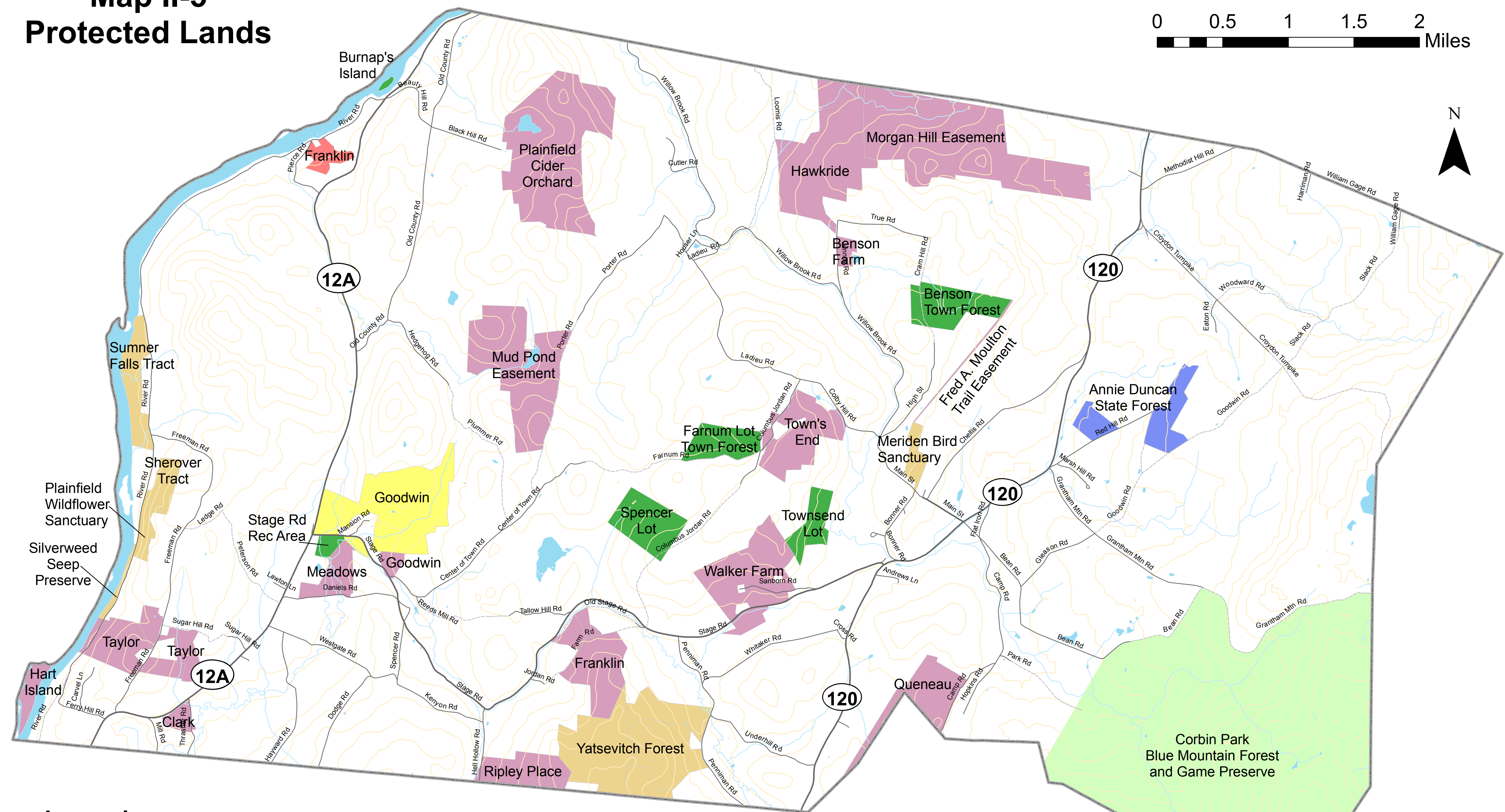

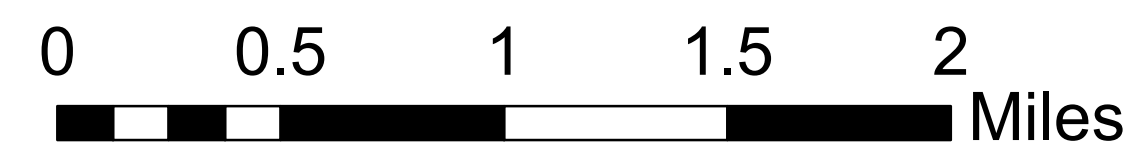


# Map II-5 Protected Lands



## Legend

- |                          |                 |                           |               |
|--------------------------|-----------------|---------------------------|---------------|
| Agricultural Restriction | Privately Owned | Ponds                     | State Road    |
| Conservation Easement    | Owned by Town   | Permanent Streams         | Local Road    |
| Deed Restriction         | Owned by State  | 100-ft Elevation Contours | Class VI Road |
| Corbin Park              |                 |                           |               |

**PLEASE NOTE:** Not all protected lands are available for public access and accessibility should not be assumed. For specific questions on public access, please contact the agency or organization that holds the conservation restrictions.  
 Data Sources: Protected lands from NH GRANIT, with updates by UVLT, 2010. Corbin Park data developed by UVLSRPC, 2008. Roads data from NHDOT, 2010, updated by Town and UVLSRPC, 2011. USGS elevation contours from UVLSRPC, 1998. Data distributed by NH GRANIT,