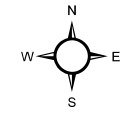


City of Lebanon Urban Services District Build Out Maximum Commercial or Industrial





Legend


 Building


Maximum Comm/Ind Gross Floor Area


0 - 5000

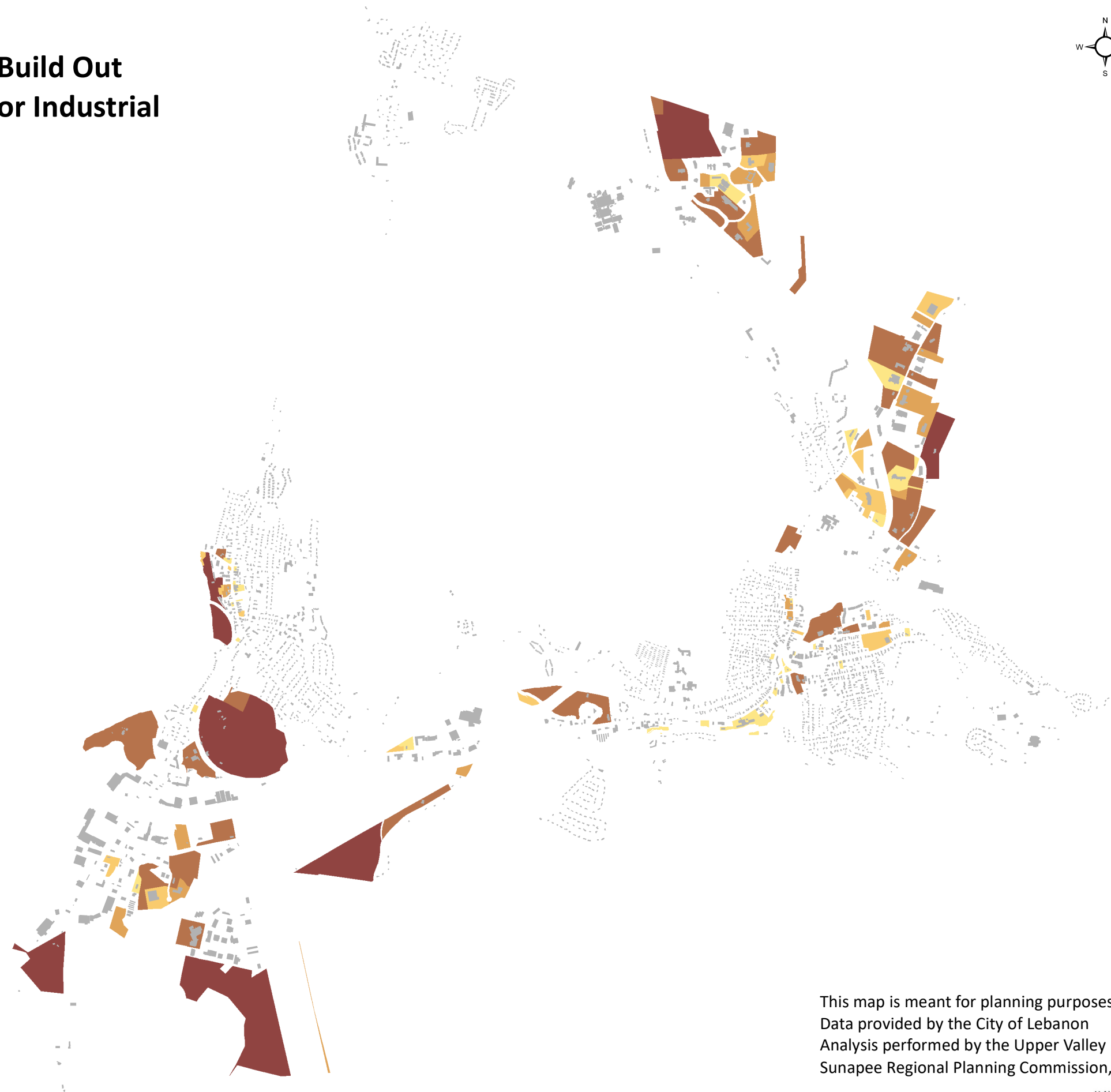
 5001 - 25000

 25001 - 50000

 50001 - 100000

 100001 - 500000

 500001 - 10000000



This map is meant for planning purposes only
Data provided by the City of Lebanon
Analysis performed by the Upper Valley Lake
Sunapee Regional Planning Commission, 2020.

