








Critical Facilities and Hazard Areas Map Town of New London, NH

ID #	Critical Facilities
1	Town Hall
2	Transfer Station
3	Police Department
4	Fire Dept
5	Highway Dept
6	Sewer Treatment Plant
7	Water Precinct
8	Water Precinct Office
9	New London Hospital
10	Elementary School
11	CSC Campus Safety






Legend

-  Fire Dept. Water Supply
-  Sewer Dept. Pump Station
-  Clustered Housing

Dams by Hazard Class

-  Significant hazard potential
-  Low hazard potential
-  Non Menace
-  Bridges



Roads

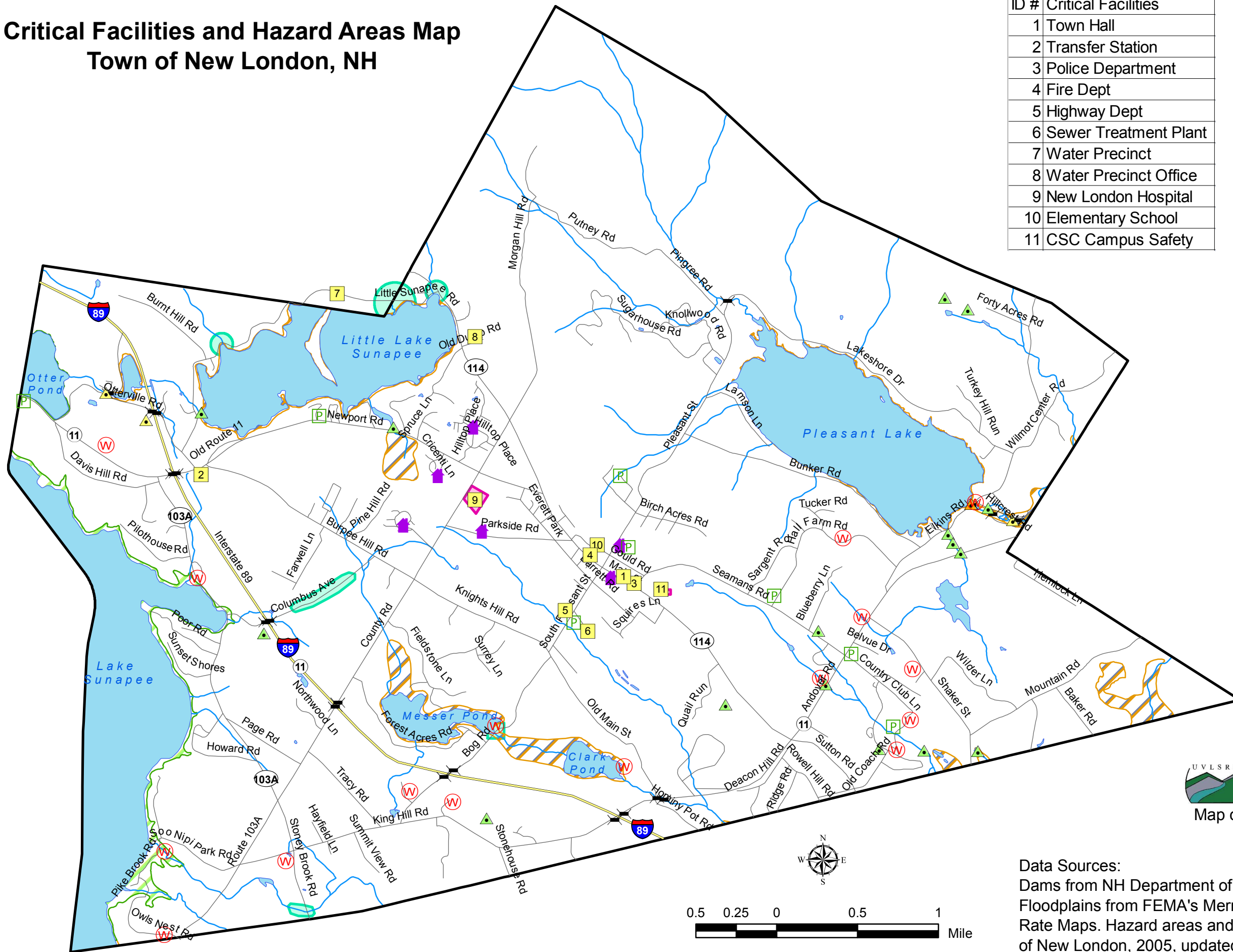
-  Roads
-  Interstate 89
-  Town Line
-  Lake or Pond
-  River or Stream


Flood Hazard Areas (FEMA)

-  Zone A
-  Zone AE

Hazard Areas

-  Flooding
-  Hazardous Materials




 UPPER VALLEY LAKE SUNAPEE
 REGIONAL PLANNING COMMISSION
 Map created by UVLSRPC, June 2012.

Data Sources:
 Dams from NH Department of Environmental Services Dam Bureau.
 Floodplains from FEMA's Merrimack County digital Flood Insurance
 Rate Maps. Hazard areas and community facilities from Town
 of New London, 2005, updated 2012.