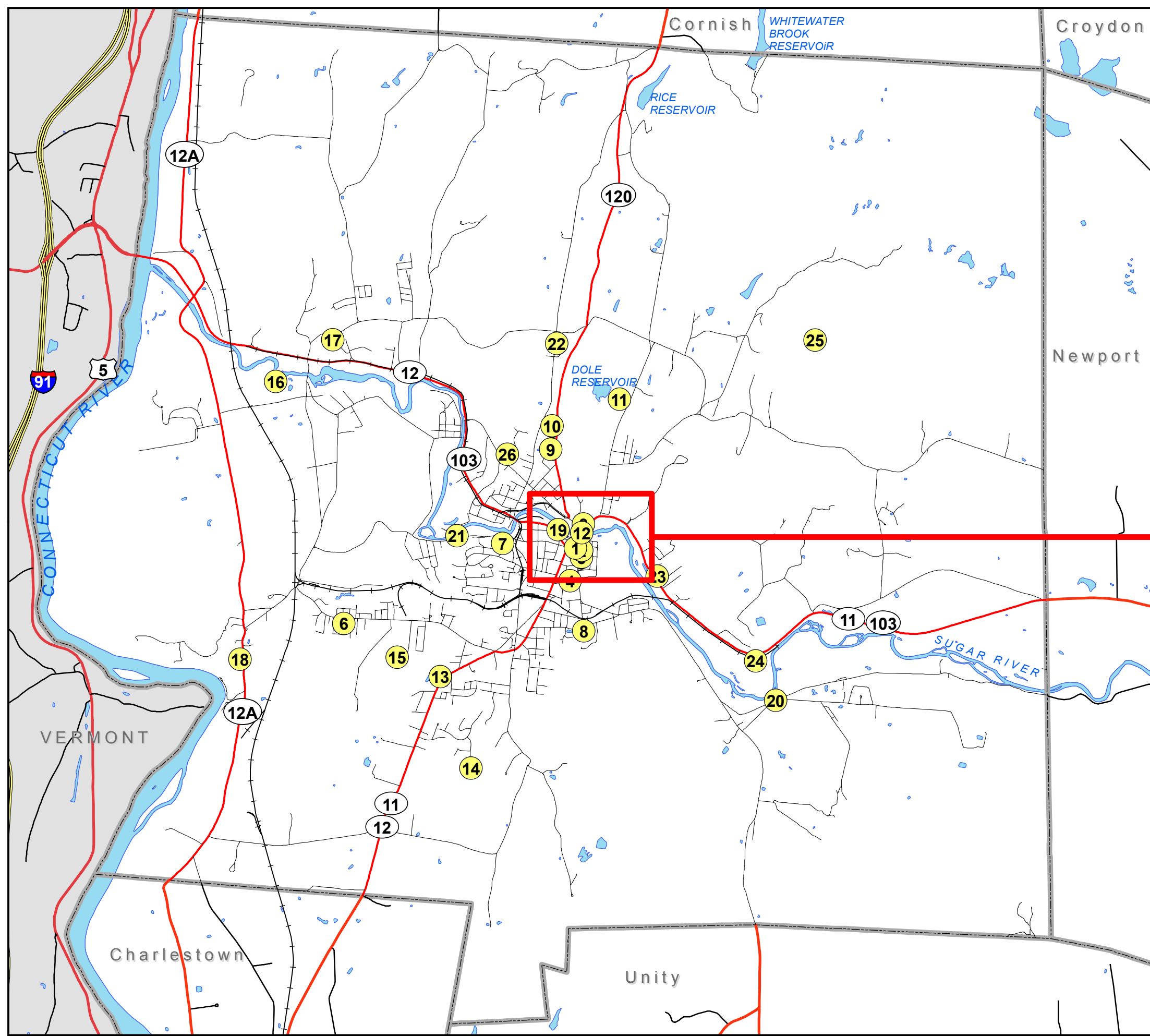


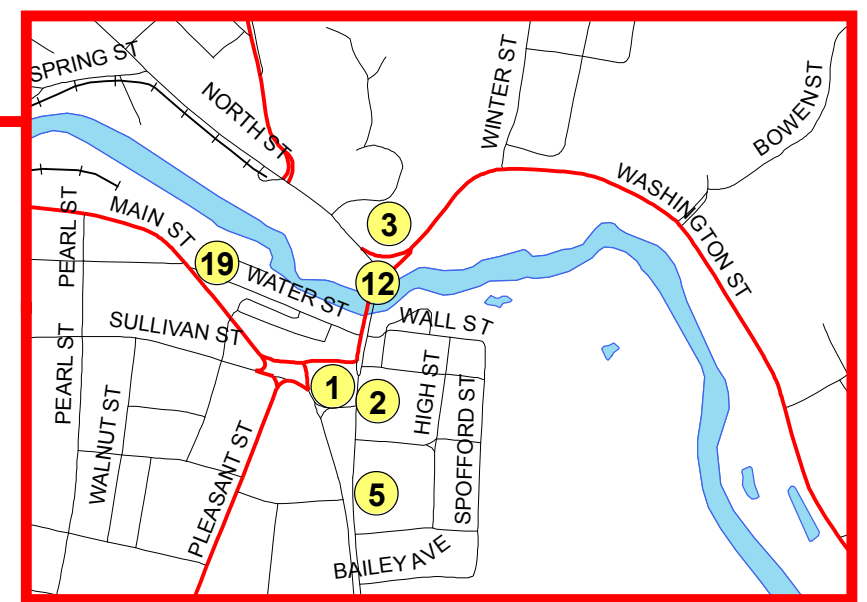
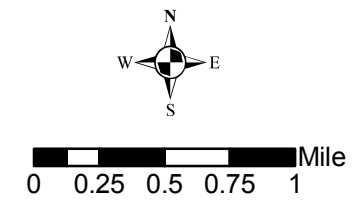
City of Claremont, NH Critical Facilities



Legend

- Critical Facilities
- Town Boundaries
- Lakes, Ponds, Rivers
- Railroad
- Interstate Highway
- State Road
- Local Road

ID	Critical Facility
1	EOC/Police Station/Courthouse/City Hall
2	Fire Station
3	Golden Cross Ambulance Building
4	Stevens High School
5	Zotto Gym
6	Maple Avenue School
7	Bluff School
8	Claremont Middle School
9	Disnard School
10	Valley Regional Hospital
11	Water Treatment Facility
12	Water Pumping Station
13	Water Pumping Station
14	Water Tank
15	Water Tank
16	Sewer Plant
17	Sewer Pumping Station
18	Sewer Pumping Station
19	Sewer Pumping Station
20	Sewer Pumping Station
21	Sewer Pumping Station
22	Sewer Pumping Station
23	Sewer Pumping Station
24	Sewer Pumping Station
25	Communication Tower
26	Department of Public Works



Map created by Upper Valley Lake Sunapee Regional Planning Commission, July 2010

DATA SOURCES:
 Base map features from USGS 1:24,000 scale digital line graphs, UNH Complex Systems Research Center, distributed by GRANIT. Claremont road data and labels provided by the City of Claremont. Other road data from NH Department of Transportation and Vermont Agency of Transportation. Erosion and flooding hazard areas identified by Claremont Hazard Mitigation Committee, 2010. Dam breach flood areas and dam locations from NH Department of Environmental Services Dam Bureau. Flood hazard areas from FEMA digital Flood Insurance Rate Maps.